



Hi Car Club Members

Michelle and I are planning to lead another trip to Pacific Grove in March 2014. We've had a lot of good comments each year. People seem to enjoy themselves, and many have asked us to repeat the trip. So, you've got your wish. The dates for the trip to Pacific Grove will be Tuesday March 25th through Thursday March 27th 2014. These are the official dates. Michelle and I actually plan to stay an extra day and return on Friday the 28th.

The Seven Gables Inn is a beautiful bed and breakfast right on the Pacific Grove Coast overlooking Monterey Bay. The Inn has blocked all their rooms for us, and will hold them open through January 13th. However, if you have your heart set on going you should probably make your reservation soon, they tend to go fast.

You can look on the Internet at <http://www.thesevengablesinn.com> for more information. You can check out all the rooms – each is unique and decorated beautifully. We have a lot of fun each year looking at each other's rooms. The Inn provides a really special breakfast in the morning and great wine and cheese in the afternoon that features different local wines each day.

But here's the thing about using the web site. While you can see the rooms, you cannot check for availability for our trip dates, because the Inn has blocked out the Inn on our dates. So, if you want to see the actual rates that will apply to the rooms for our trip, you can look on the web for a mid-week period, say, for the week before or after. These are discounted winter rates. When you know which room you are interested in, you must call the Inn directly to check availability (831-372-4341) and make your reservation.

I would like to encourage some of you to consider sharing one of the two two-bedroom cottages with another couple. They are both really beautiful and large, and if you share a cottage with another couple, the cost will actually be less than one of the premium single rooms. Last year we ran out of rooms, so if we can utilize the cottages, we can have 2 more couples go with us.

We plan that the trip will be similar to previous years. We will drive to Pacific Grove via the Golden Gate Bridge and Hwy 1. Lunch will again be at Meza Luna in Half Moon Bay. Tuesday night dinner will again be in a private room at Fandango, a wonderful Mediterranean restaurant. We plan to have dinner on Wednesday night at Passion Fish, a very nice seafood restaurant. Both restaurants are easy walking distance from the Inn so that we can fully enjoy the wine and cheese event at the Inn without worrying about driving afterwards.

I think this will be a wonderful trip. After you get your reservation, please send us an email and let us know who is going.

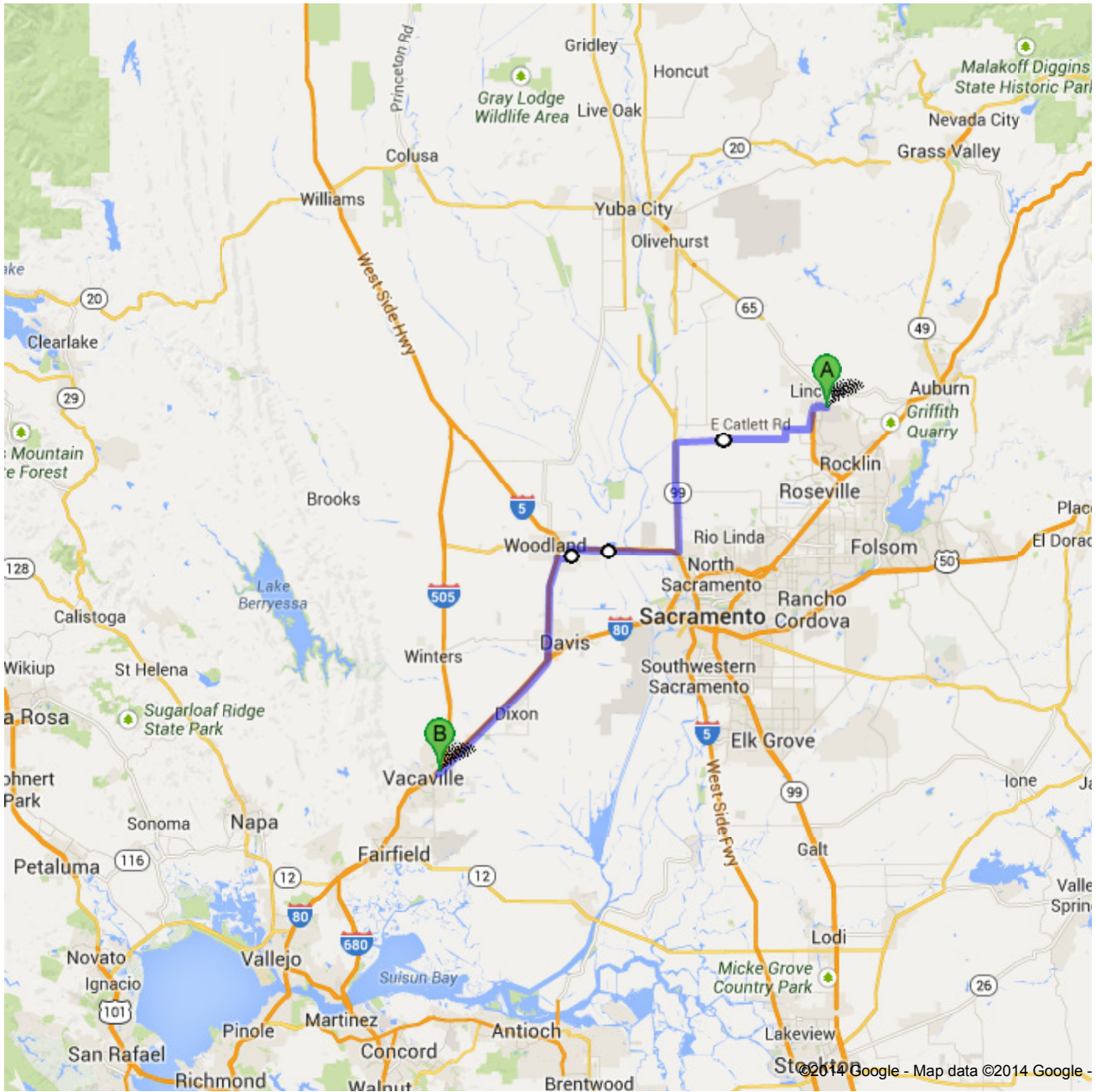
Any comments or suggestions or recommendations would be appreciated. Send your thoughts to Tom Breckon.

Thanks,

Tom and Michelle Breckon
(see LHSCG Roster for email address)



Directions to 1637 E Monte Vista Ave, Vacaville, CA 95688
65.9 mi – about 1 hour 11 mins



**Orchard Creek Lodge**

965 Orchard Creek Ln, Lincoln, CA 95648

	1. Head north on Orchard Creek Ln toward Del Webb Blvd	go 0.1 mi total 0.1 mi
	2. Turn left onto Del Webb Blvd About 2 mins	go 0.8 mi total 0.9 mi
	3. Turn right onto E Joiner Pkwy	go 0.3 mi total 1.2 mi
	4. Turn left onto Sterling Pkwy About 56 secs	go 0.3 mi total 1.5 mi
	5. Turn left onto Lincoln Blvd/Old Hwy 65 Continue to follow Old Hwy 65	go 0.5 mi total 2.0 mi
	6. Continue onto Industrial Ave About 2 mins	go 1.7 mi total 3.7 mi
	7. Turn right onto Athens Ave About 3 mins	go 2.3 mi total 6.0 mi
	8. Turn left onto Fiddymment Rd About 1 min	go 1.0 mi total 7.0 mi
	9. Take the 1st right onto Sunset Blvd W About 8 mins	go 6.5 mi total 13.5 mi
	10. Continue onto Howsley Rd About 5 mins	go 4.1 mi total 17.6 mi
	11. Turn left to merge onto CA-99 S About 9 mins	go 10.1 mi total 27.8 mi
	12. Take the exit onto I-5 N toward Woodland/Redding About 9 mins	go 10.1 mi total 37.8 mi
	13. Take the Rd 102 exit	go 0.3 mi total 38.1 mi
	14. Turn left onto Co Rd 102	go 151 ft total 38.2 mi
	15. Slight left to stay on Co Rd 102 About 1 min	go 0.9 mi total 39.0 mi
	16. Turn right onto Rd 24/E Gibson Rd About 2 mins	go 1.3 mi total 40.3 mi
	17. Take the State Route 113 S ramp to Davis	go 0.2 mi total 40.5 mi
	18. Merge onto CA-113 S About 9 mins	go 10.1 mi total 50.6 mi
	19. Merge onto I-80 W About 13 mins	go 14.7 mi total 65.2 mi
	20. Take the E Monte Vista Ave exit toward Allison Dr/Vacaville Cultural Center/Nut Tree Parkway	go 0.2 mi total 65.4 mi
	21. Turn right onto E Monte Vista Ave	go 0.3 mi total 65.7 mi
	22. Make a U-turn Destination will be on the right	go 0.2 mi total 65.9 mi

About 2 mins



1637 E Monte Vista Ave, Vacaville, CA 95688

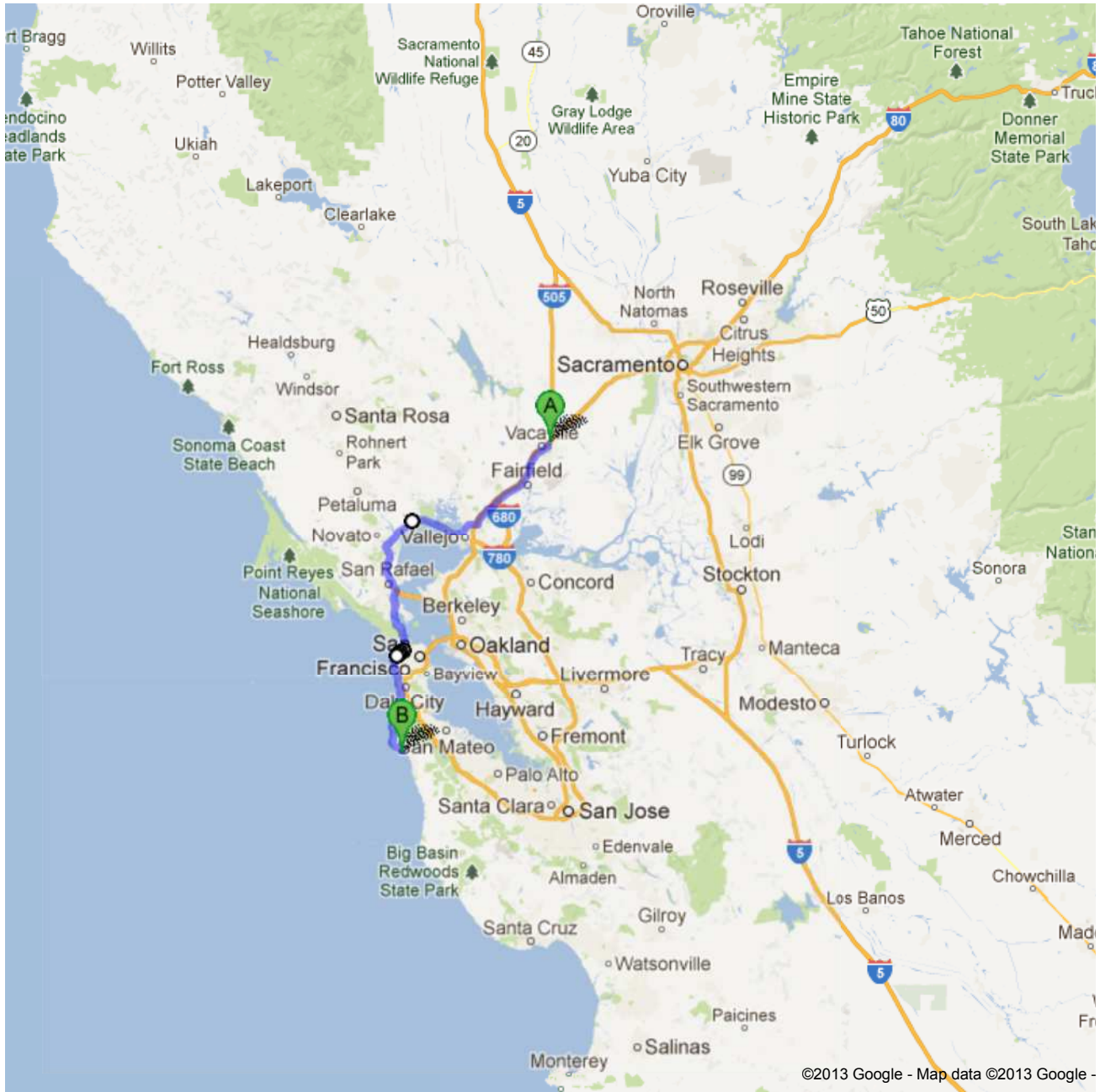
These directions are for planning purposes only. You may find that construction projects, traffic, weather, or other events may cause conditions to differ from the map results, and you should plan your route accordingly. You must obey all signs or notices regarding your route.

Map data ©2014 Google















Directions weren't right? Please find your route on maps.google.com and click "Report a problem" at the bottom left.




Directions to 459 Prospect Way, Half Moon Bay, CA 94019
90.1 mi – about 1 hour 49 mins



 1637 E Monte Vista Ave, Vacaville, CA 95688

- | | | |
|---|---|-----------------------------|
| | 1. Head southwest on E Monte Vista Ave | go 0.2 mi
total 0.2 mi |
|  | 2. Turn left to merge onto I-80 W toward San Francisco W
About 20 mins | go 21.5 mi
total 21.6 mi |
|  | 3. Take exit 33B to merge onto CA-37 W toward Novato/San Rafael
About 22 mins | go 21.5 mi
total 43.1 mi |
|  | 4. Take the exit onto US-101 S toward San Rafael/San Francisco
Partial toll road
About 21 mins | go 21.0 mi
total 64.1 mi |
|  | 5. Take exit 439 toward 25th Ave
Toll road | go 207 ft
total 64.2 mi |
| | 6. Merge onto Merchant Rd | go 0.2 mi
total 64.3 mi |
|  | 7. Turn right onto Lincoln Blvd
About 3 mins | go 1.2 mi
total 65.5 mi |
| | 8. Continue onto El Camino Del Mar
About 2 mins | go 0.4 mi
total 66.0 mi |
|  | 9. Turn left to stay on El Camino Del Mar
About 2 mins | go 0.7 mi
total 66.7 mi |
|  | 10. Turn left onto 34th Ave
About 1 min | go 0.4 mi
total 67.1 mi |
|  | 11. Turn right onto Clement St
About 2 mins | go 0.6 mi
total 67.7 mi |
| | 12. Continue onto Seal Rock Dr | go 0.2 mi
total 67.9 mi |
|  | 13. Turn left onto El Camino Del Mar | go 223 ft
total 68.0 mi |
|  | 14. Take the 1st right onto Point Lobos
About 1 min | go 0.4 mi
total 68.4 mi |
| | 15. Continue onto Great Hwy
About 7 mins | go 3.7 mi
total 72.1 mi |
|  | 16. Continue onto CA-35
About 6 mins | go 3.9 mi
total 76.1 mi |
|  | 17. Merge onto CA-1 S/Cabrillo Hwy via the ramp to Pacifica/Santa Cruz
About 18 mins | go 13.5 mi
total 89.6 mi |
|  | 18. Slight right onto Capistrano Rd
About 1 min | go 0.4 mi
total 90.0 mi |
|  | 19. Take the 1st right onto Prospect Way
Destination will be on the right | go 190 ft
total 90.1 mi |

 459 Prospect Way, Half Moon Bay, CA 94019

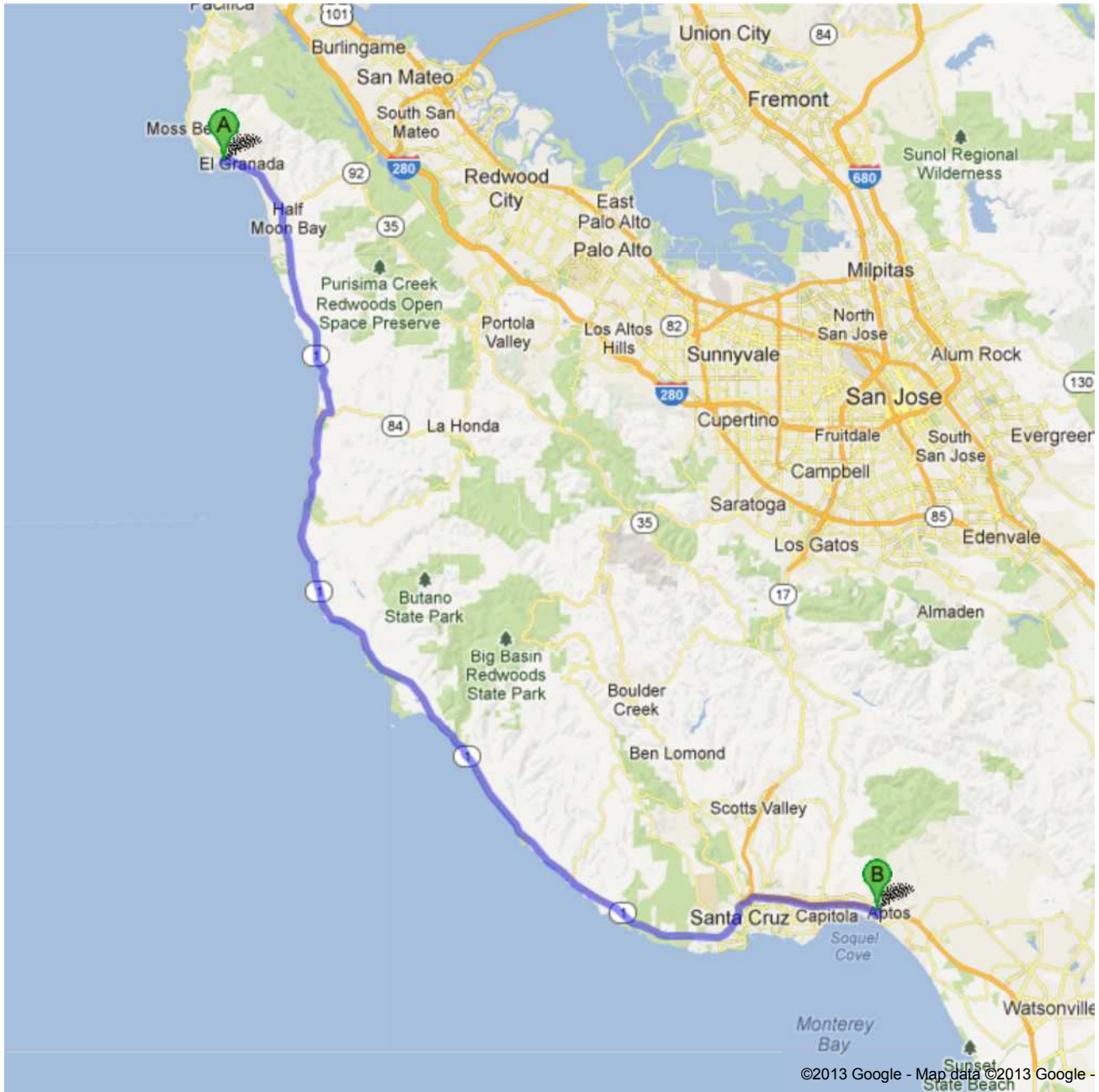
These directions are for planning purposes only. You may find that construction projects, traffic, weather, or other events may cause conditions to differ from the map results, and you should plan your route accordingly. You must obey all signs or notices regarding your route.

Map data ©2013 Google


Directions weren't right? Please find your route on maps.google.com and click "Report a problem" at the bottom left.










Directions to 7500 Old Dominion Ct, Aptos, CA 95003
60.6 mi – about 1 hour 15 mins



©2013 Google - Map data ©2013 Google -

 459 Prospect Way, Half Moon Bay, CA 94019

- | | | |
|---|--|-----------------------------|
| | 1. Head northeast on Prospect Way toward Capistrano Rd | go 190 ft
total 190 ft |
|  | 2. Turn right onto Capistrano Rd
About 1 min | go 0.4 mi
total 0.4 mi |
|  | 3. Turn right onto CA-1 S/Cabrillo Hwy
About 1 hour 2 mins | go 52.3 mi
total 52.7 mi |
|  | 4. Turn left onto CA-1 S
About 9 mins | go 7.2 mi
total 59.9 mi |
|  | 5. Take exit 435 for State Park Dr toward Aptos | go 0.3 mi
total 60.2 mi |
|  | 6. Turn left onto State Park Dr
About 2 mins | go 0.3 mi
total 60.5 mi |
|  | 7. Turn left onto Old Dominion Ct
Destination will be on the right | go 0.1 mi
total 60.6 mi |

 7500 Old Dominion Ct, Aptos, CA 95003

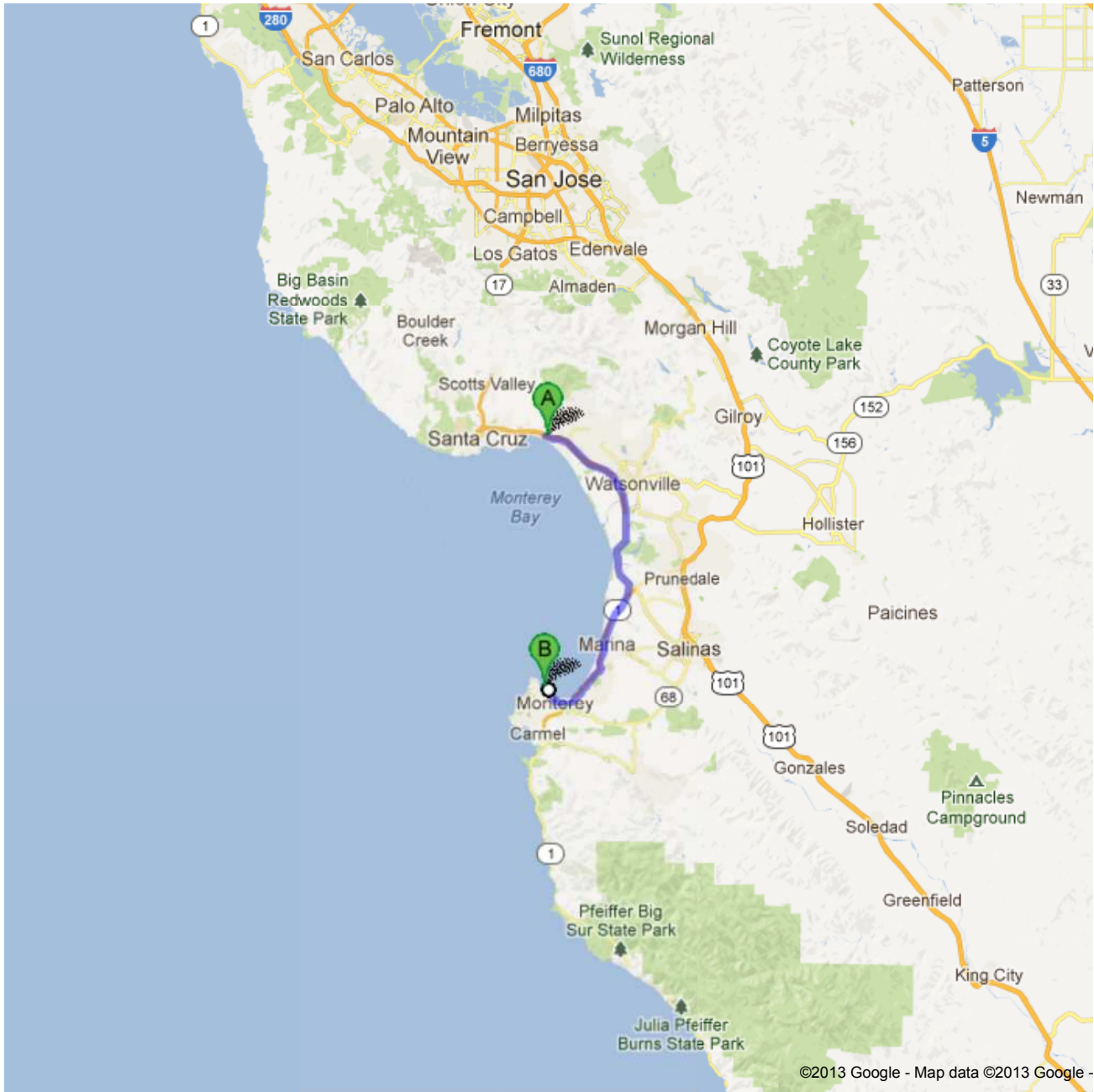
These directions are for planning purposes only. You may find that construction projects, traffic, weather, or other events may cause conditions to differ from the map results, and you should plan your route accordingly. You must obey all signs or notices regarding your route.


Map data ©2013 Google

Directions weren't right? Please find your route on maps.google.com and click "Report a problem" at the bottom left.
--




Directions to 555 Ocean View Blvd, Pacific Grove, CA 93950
37.1 mi – about 46 mins



 7500 Old Dominion Ct, Aptos, CA 95003

1. Head **southeast** on **Old Dominion Ct** toward **State Park Dr** go 0.1 mi
total 0.1 mi
-  2. Turn right onto **State Park Dr** go 0.2 mi
total 0.3 mi
About 1 min
-  3. Merge onto **CA-1 S/Cabrillo Hwy** via the ramp to **Watsonville** go 32.6 mi
total 32.9 mi
About 33 mins
-  4. Take exit **402B** to merge onto **Del Monte Ave** toward **Pacific Grove** go 2.0 mi
total 34.9 mi
About 4 mins
5. Continue onto **Lighthouse Ave** go 1.4 mi
total 36.3 mi
About 4 mins
6. Continue onto **Central Ave** go 0.2 mi
total 36.5 mi
-  7. Turn right onto **1st St** go 387 ft
total 36.6 mi
-  8. Turn right onto **2nd St** go 36 ft
total 36.6 mi
-  9. Turn left onto **Ocean View Blvd** go 0.5 mi
total 37.1 mi
Destination will be on the left
About 2 mins

 555 Ocean View Blvd, Pacific Grove, CA 93950

These directions are for planning purposes only. You may find that construction projects, traffic, weather, or other events may cause conditions to differ from the map results, and you should plan your route accordingly. You must obey all signs or notices regarding your route.

Map data ©2013 Google

Directions weren't right? Please find your route on maps.google.com and click "Report a problem" at the bottom left.